










Buhl School District #412
2010 Trustee Zone Status Map

ZONE 3

SCALE
1:20,000

Legend

- | | | | |
|---|---------------------------|---|--------------------------|
|  | 2010 Trustee Zones |  | Roads |
|  | Surface Water |  | U.S. HIGHWAY; US HIGHWAY |
|  | Hydrography |  | STATE HIGHWAY |
|  | Inset Boundary |  | LOCAL ROAD |
| | |  | RESIDENTIAL |



GIS & Map Production By:



November, 2011